

White River State of the River

June 15, 2021

Erin Light
Division 6 Engineer



COLORADO
Division of Water Resources
Department of Natural Resources

Topics

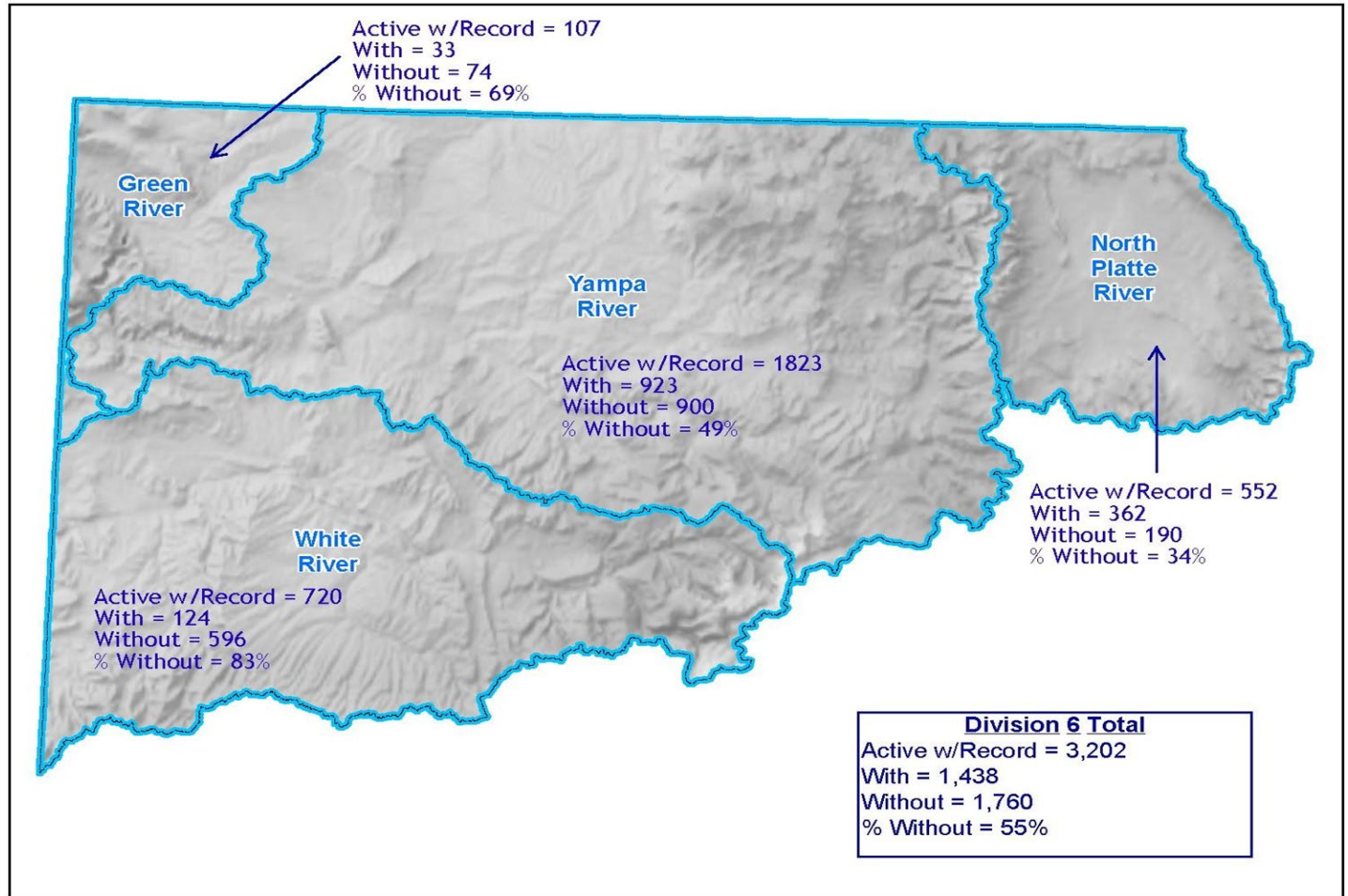
- *Update on Measuring Devices*
- *Update on 2020 Abandonment Process*
- *River Calls*



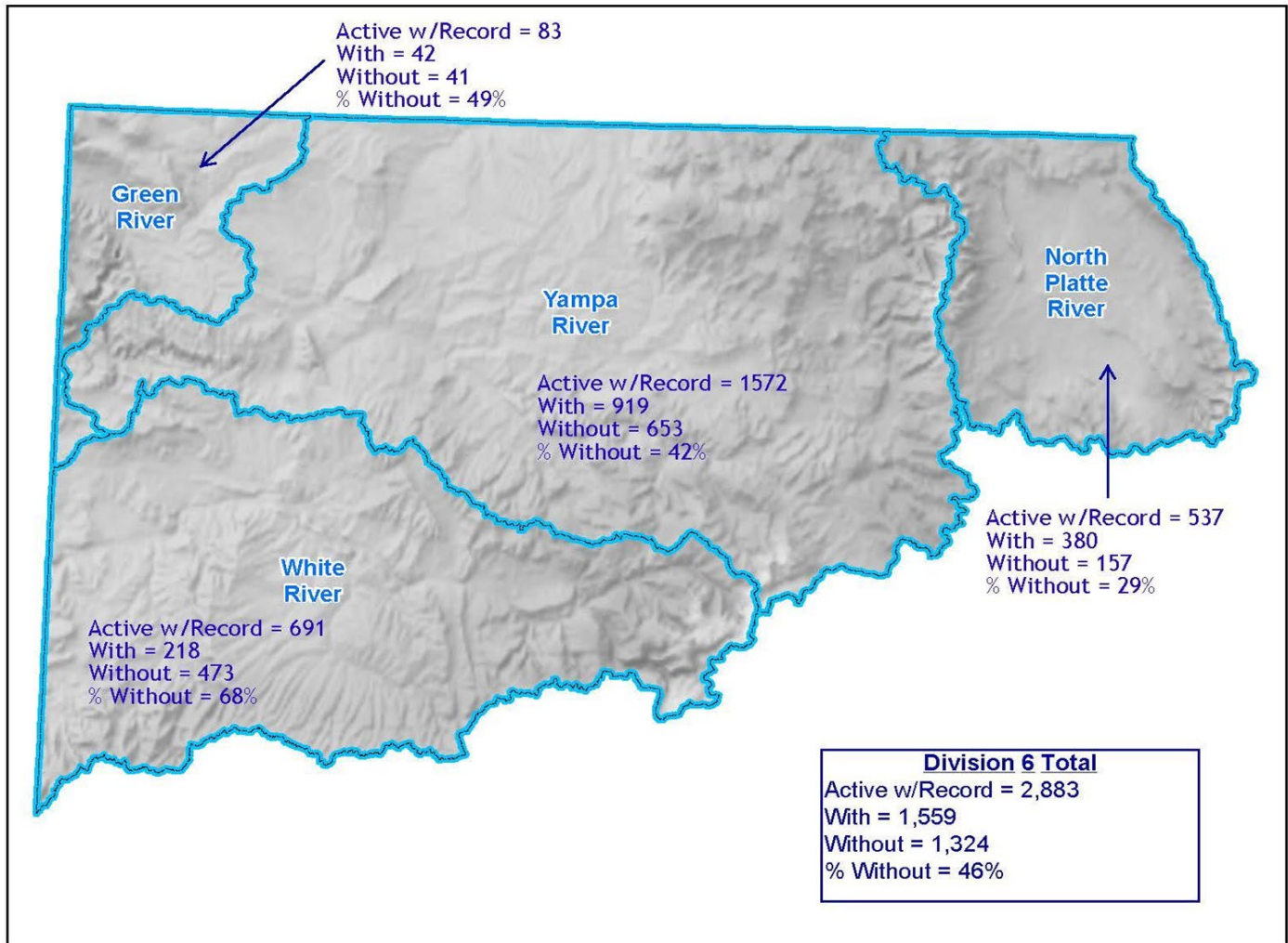
Update on Measuring Devices



Division 6 Measuring Device Count - January 2020



Division 6 Measuring Device Count - April 2021



Update on 2020 Abandonment



The List

- *703 Rights in whole or in part on list*
- *196 Pre-Compact Alternate Points of Diversion - POD ONLY*
- *75 Post Compact Alternate Points*
- *289 Rights in Yampa, White, Green Basins*
- *143 Rights in North Platte Basin (reduced to 95)**



Objections

- *Deadline for filing statement of objections is July 1, 2021*
- *127 Objections filed so far in Division 6*
 - 42 in North Platte, 74 in Yampa, 11 in White, 0 in Green*
- *37 Total responded to*
- *Pre-Compact Alternate Points*
- *Additional Review (48 removed in North Platte, 23 in Yampa, White, Green so far)*



River Calls



COLORADO
Division of Water Resources
Department of Natural Resources

Visit "[Where can I get vaccinated](#)" or call 1-877-COVAXCO (1-877-268-2926) for vaccine information.



COLORADO
Division of Water Resources
Department of Natural Resources

Search

[About Us](#) > [Division Offices](#) > [Public Information](#) > [Services](#) >

In response to the Governor's COVID-19 Stay at Home Order effective March 26, 2020, DWR staff are working remotely. Customers should use electronic means to communicate with DWR staff as processing documents received via mail may be delayed. General questions may be submitted through AskDWR or via email to our staff contacts. Applications may be submitted through DWRBoermitsonline@state.co.us and payment processing online is expected to continue.



<https://dwr.colorado.gov/services/water-administration>



COLORADO
Division of Water Resources
Department of Natural Resources

Visit ["Where can I get vaccinated"](#) or call 1-877-COVAXCO (1-877-268-2926) for vaccine information.



Search

Home > Services > Water Administration

Water Administration



For over 125 years, the Division of Water Resources (DWR), directed by the State Engineer, has been empowered to administer all water rights according to the Prior Appropriation Doctrine (In short, 1st in time, 1st in right). Most of this work is done by Division Offices located in the seven major river basins of the state, directed by the Division Engineers. Division Engineers are supported by water commissioners to ensure the priority system is followed, enforcing the decrees and water laws of the State of Colorado.

Whether water is used simply to drink from your household tap or to irrigate hundreds of acres of cropland, everyone in Colorado benefits from the orderly distribution and management of the state's most precious resource. For more information, read the [Beginner's Guide to Water Administration](#), as well as the [Synopsis of Colorado Water Law](#).

Applications & Tools

- Active Calls
- Current Streamflow
- Map Viewer
- Water Rights
- Well Permit Search

Groundwater



COLORADO'S
Decision Support Systems
CWCBC / DWR

Welcome Guest, [Click here to login](#)

Administrative Calls Active

Export Help

Search Fields Hide

Geographic Location: Water Division

All Divisions

More Options: Select

Additional Resources

- [About Colorado Water Administration](#)
- [Historical Calls](#)
- [Structure Call Analysis](#)
- [Water Source Call Analysis](#)
- [Colorado Information Marketplace](#)
- [DWR Web Services](#)
- [DNR Portal](#)




Reset table layout

View	Admin System	Date Time Set	Water Source	Area	Location WGS84	Location Structure Name	Call Priority WGS84	Priority Structure Name	Priority Address No.	Priority Date	Priority No.	Bounding WGS84	Bounding Structure Name	Get Comments
View	CALL	6/14/2021 10:00 AM	FRANCIS RIVER	76.74	3492334	HENRY BOLSON DITCH	3492376	WILSON DITCH	32274 00000	5/7/2003	1#28			
View	CALL	6/14/2021 11:00 AM	FOURILE CREEK	5.23	2900009	MESA DITCH	2900000	MESA DITCH	00001 00000	12/21/2000	#30	2000001	URRICH FOURILE...	
View	CALL	6/14/2021 8:00 AM	LITTLE THOMPSON	30.24	0493000	OSBORNE CANYON	0493008	ROLDNER LARKNER	4312 00000	6/30/1875				AFFECTS LITL...
View	CALL	6/24/2021 8:00 AM	KID SPANDE	9.88	2499999	KID SPANDE CORR.	2499987	COSTILLA D	12372 00000	6/11/2006	293			
View	CALL	6/14/2021 8:00 AM	SAGUACHE CREEK	11.26	2000200	BRALN BRGS E L	2000001	WALL D	7903 00000	6/21/2071	23			
View	CALL	6/14/2021 8:00 AM	PLATEAU CREEK	37.29	7300540	BLACKWATER DAM AP	7300700	KINGDOM SALSIBUR	18749 18484	6/21/1931				
View	CALL	6/24/2021 8:00 AM	FEELANCE CREEK	12.3	4390015	MEYER RESERV DL	4390033	MEYER RESERV DL	32493 00000	5/26/2003	24	4390016	SPALDING DL	FEELANCE CREEK
View	CALL	6/12/2021 8:00 AM	SALT CREEK	4.62	7200000	KIDDING DITCH AP	7200000	KIDDING DITCH AP	08740 12304	6/21/2001				
View	CALL	6/15/2021 8:00 AM	HUGHESAN RIVER	3.84	4700711	ELBA DITCH	4700678	CLINTON DITCH	14871 00000	5/12/1886	278(240)			
View	CALL	6/23/2021 8:00 AM	HUNT CREEK	0.57	5893708	LOWER HUNT CREEK	5893666	UPPER BARR DITCH	22997 30709	10/12/2004	19900			
View	CALL	6/12/2021 12:00 PM	LA PLATA RIVER	0.01	2300001	LA PLATA DITCH	2300004	HAY DITCH DITCH	22910 00000	2/01/2000	#2			

1 - 103 of 124 Rows




COLORADO'S
 Decision Support Systems
 CWCB / DWB


Welcome Guest, Click here to Login

Administrative Calls Active

Search Fields: Geographic Location: Water Division: 6 - Yampa/White

Additional Resources: About Colorado Water Administration, Historical Calls, Structure Call Analysis, Water Source Call Analysis, Colorado Information Marketplace, DWB Web Services, DNR Portal

Map ON Table ON



Admin Structure	Date/Time Set	Water Source	Area	Location WGS84	Location Structure Name	Call Priority (USGS)	Priority Structure Name	Priority Admin No	Priority Date	Priority No	Bounding (USGS)	Bounding Structure Name	Set Comments
View CALL	5/24/2021 6:00 AM	FEDERICE CREEK	12.2	4390015	MEYER & REGAN DI...	4200010	MEYER & REGAN DI...	32500 00000	5/26/2005	24	4200010	SPAWLING DI...	FEDERICE CREEK...
View CALL	6/13/2021 6:00 AM	HOOLOGAN RIVER	3.06	4750711	NEHA DITCH	4700078	CURTIS DITCH	10271 00000	5/15/1855	275(350)			
View CALL	4/15/2021 8:00 AM	MURT CREEK	0.57	4893798	17000R MURT CREEK	5000004	SHILOH BANK DITCH	19497 16794	10/17/1904	15444			
View CALL	8/22/2021 6:00 AM	BEAR RIVER	0.92	5890790	ROCKELL DITCH	3000726	LINDSEY DITCH	28990 14340	3/26/2001	71			
View CALL	6/15/2021 8:00 AM	HOBAROS CREEK	7.83	4400350	DEER CR & HORAP	4400030	DEER CR & HORAP	13540 00000	5/13/1857	25			
View CALL	4/20/2021 8:00 AM	HORTONATION CR	16.76	4893511	WINCOWSON DITCH	4900041	LAWNS B&B DITCH	17401 15294	5/21/1847	61			
View CALL	6/4/2021 8:00 AM	LITTLE BEAR CREEK	0.20	4490660	LITTLE BEAR DITCH	4400066	LITTLE BEAR DITCH	12797 00000	10/12/1807	19			
View CALL	6/2/2021 4:00 PM	ROCK CREEK	1.1	4750710	KERR DITCH	4701011	WINDHOP DITCH	12930 00000	5/16/1855	15(13)			
View CALL	5/24/2021 5:00 PM	ONE CREEK	24	4893806	ONE CREEK DITCH	5000018	ALPHA DITCH	17947 14670	4/20/1944	103			
View CALL	3/7/2021 6:00 AM	FEDERICE CREEK	42.09	4390253	SCHUTTE DITCH	4300012	SCHUTTE DITCH	12870 00000	4/12/1883	19			
View CALL	4/9/2021 2:00 PM	TALAHAMITOS CREEK	0.08	5011270	PRESTONITE DITCH	3000070	PRESTONITE DITCH	44935 20335	12/11/1972				HONORED CALL...

1 - 15 of 15 Rows

CWCB | DWB | DNR | Coloradaweb | Terms of Use | Privacy Policy

6:00 PM 4/14/2021



Search Fields 🗑️

Geographic Location:

More Options:

Additional Resources

- [About Colorado Water Administration](#)
- [Historical Calls](#)
- [Structure Call Analysis](#)
- [Water Source Call Analysis](#)
- [Colorado Information Marketplace](#)
- [DWR Web Services](#)
- [DWR Portal](#)



Reset table layout

	Admin Structure	Date Time Set	Water Source	Area	Location WGS84	Location Structure Name	Call Priority WGS84	Priority Structure Name	Priority Admin No	Priority Date	Priority No	Grounding WGS84	Handling Structure Name	Set Comments
View	CALL	6/24/2021 6:00 AM	LITTLE THOMPSON...	20.24	0490600	COLORADO GAYDOO...	000000	BULLHEAD LAKE/ROK...	9312 00000	6/20/2015				AFFECTS LITTL...
View	CALL	6/22/2021 6:00 AM	SOUTH PLATTE RIV...	237.77	0200002	DURLINGTON D RE...	000002	DURLINGTON D RE...	21202 00000	2/5/2030				AFFECTS DIST...
View	CALL	6/19/2021 10:00 AM	SOUTH PLATTE RIV...	246.68	0303000	CMS/SHAS R/R	000000	CMS/SHAS R/R	14973 00000	9/24/1993				AFFECTS DIST...
View	CALL	9/15/2021 6:00 AM	KALISTON CREEK	11.81	0700004	KALISTON RIB	070004	KALISTON RIB	29203 00000	1/1/2030				AFFECTS DIST...



COLORADO
Division of Water Resources
Department of Natural Resources